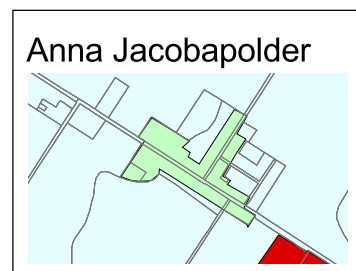
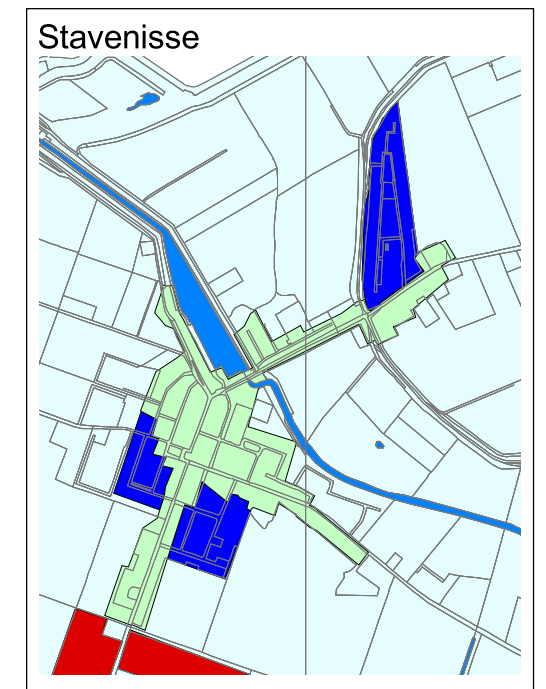
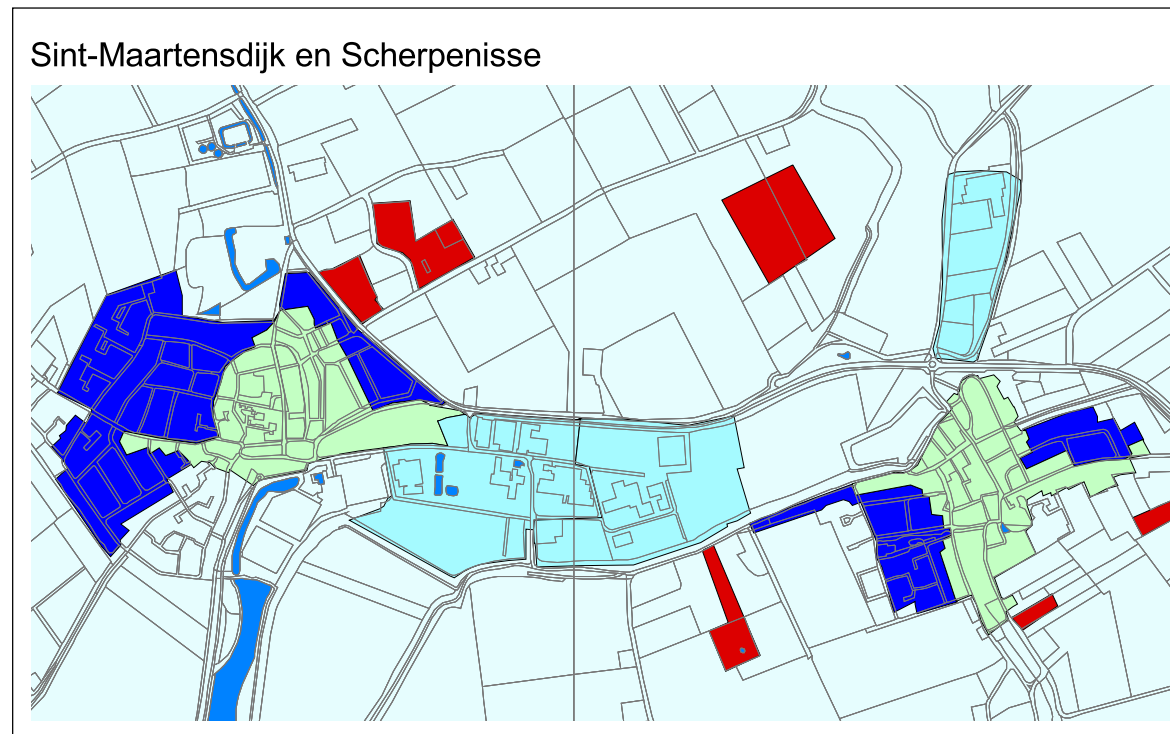
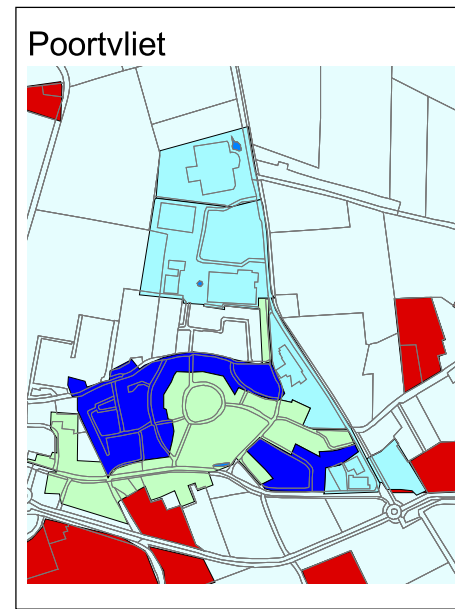
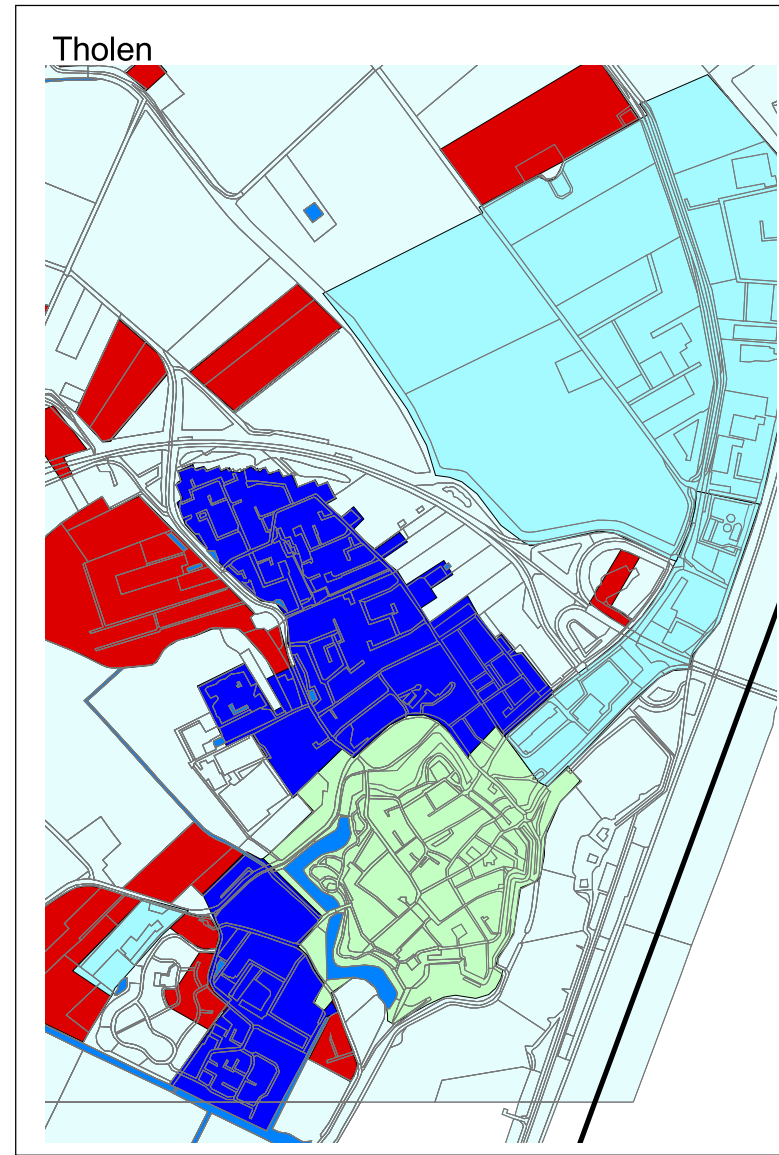


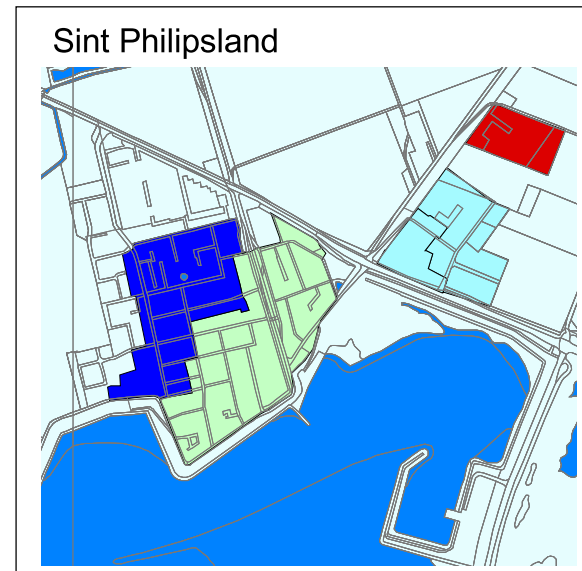
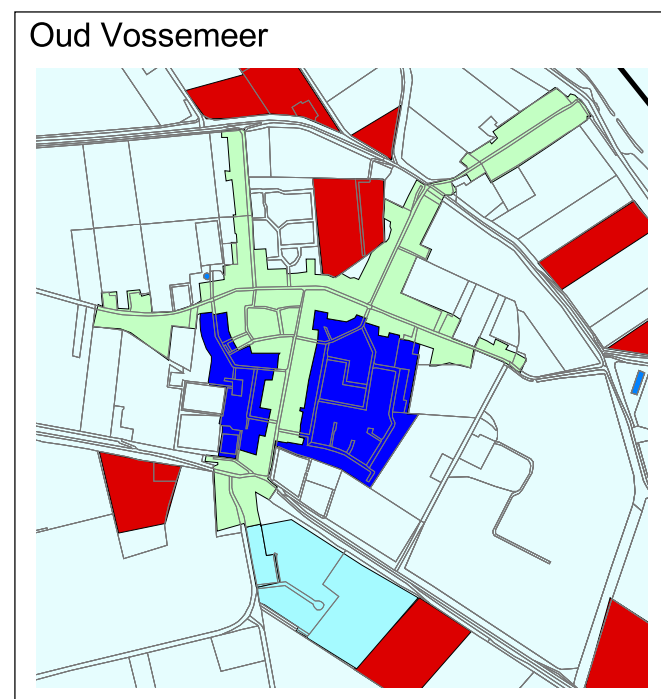
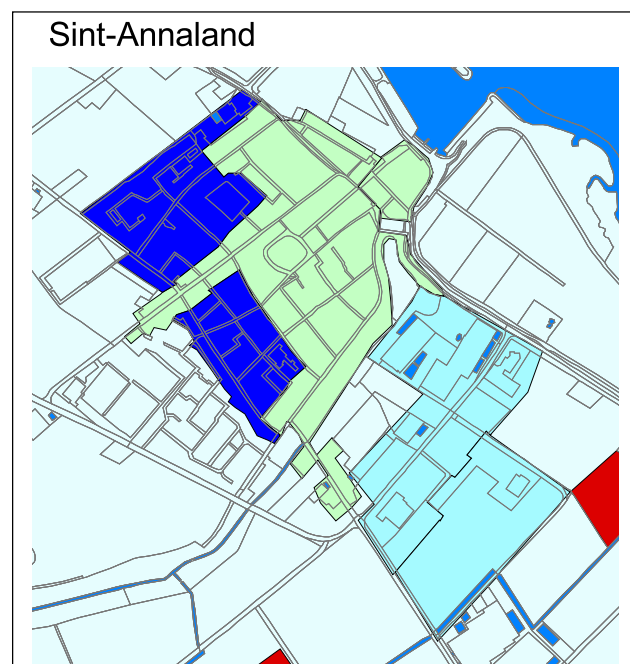
Bodembeheerplan gemeente Tholen

Kaartbijlage 2D: Bodemkwaliteitszones bebouwd gebied ondergrond



Legenda

- Bodemkwaliteitszones stedelijk gebied**
- Oude kern
 - Bebouwing uitbreidingen vóór 1980
 - Industrierrein
- Bodemkwaliteitszones landelijk gebied**
- Onverdacht buitengebied
 - Oude boomgaarden (<1980)
- Symbolen**
- Gemeentegrens
 - Topografie
 - Water



OPDRACHTGEVER Gemeente Tholen		
PROJECT NR 05.K033	KAARTBIJLAGE 2D	▲ N
TITEL BKK-zones bebouwd gebied og		
DATUM 8 augustus 2006	GET Karin Reezigt-Struijk	
SCHAAL 1:20.000 (bij A3)	GEZ Daan Langemeijer	
<div style="display: inline-block; vertical-align: middle; margin-left: 10px;"> REGULIERENRING 20 3981 LB BUNNIK TEL 030-6594321 FAX 030-6571792 </div>		