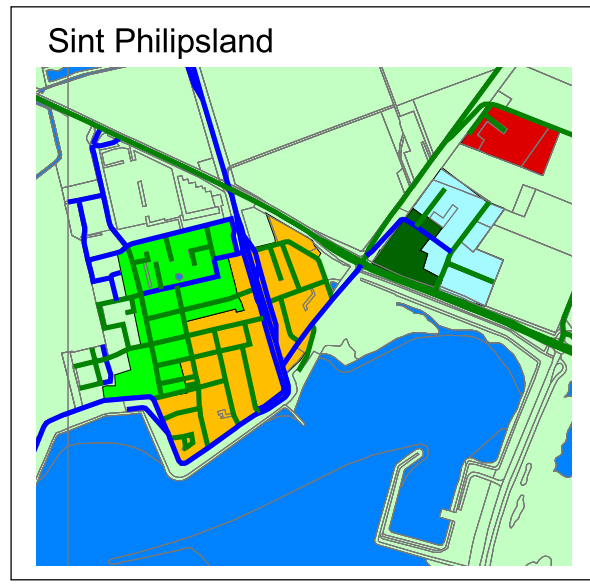
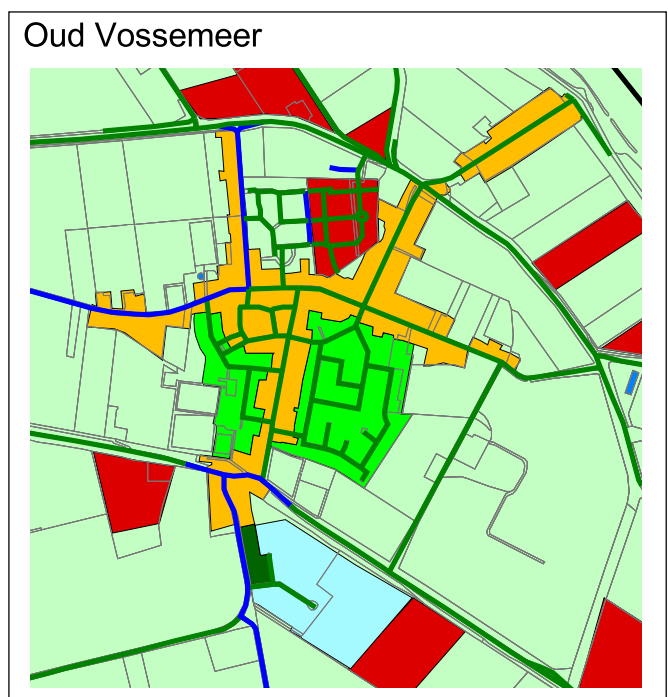
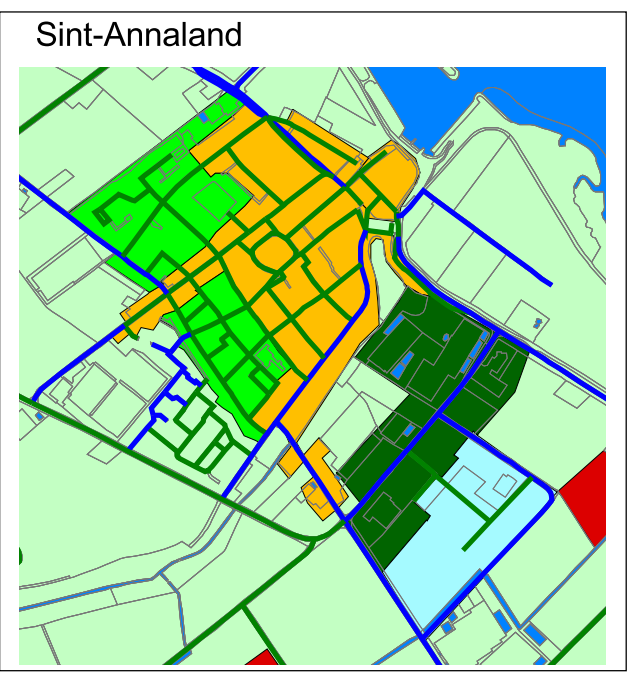
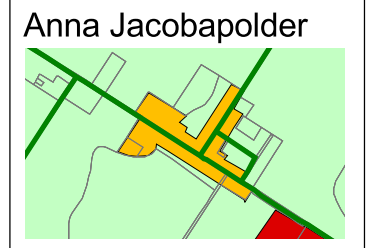
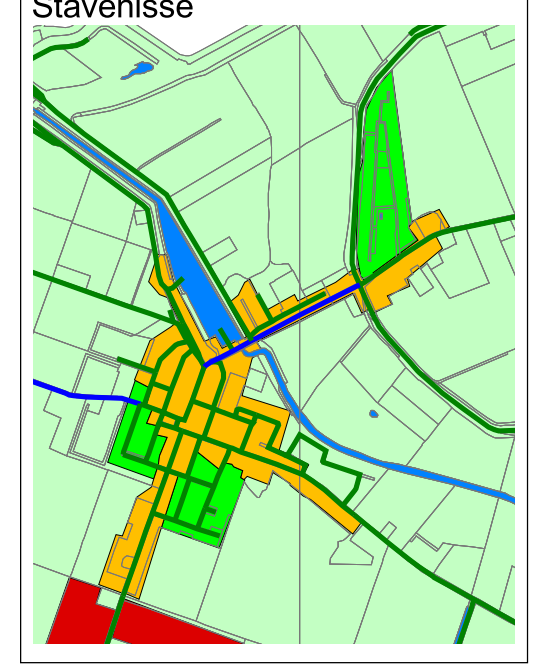
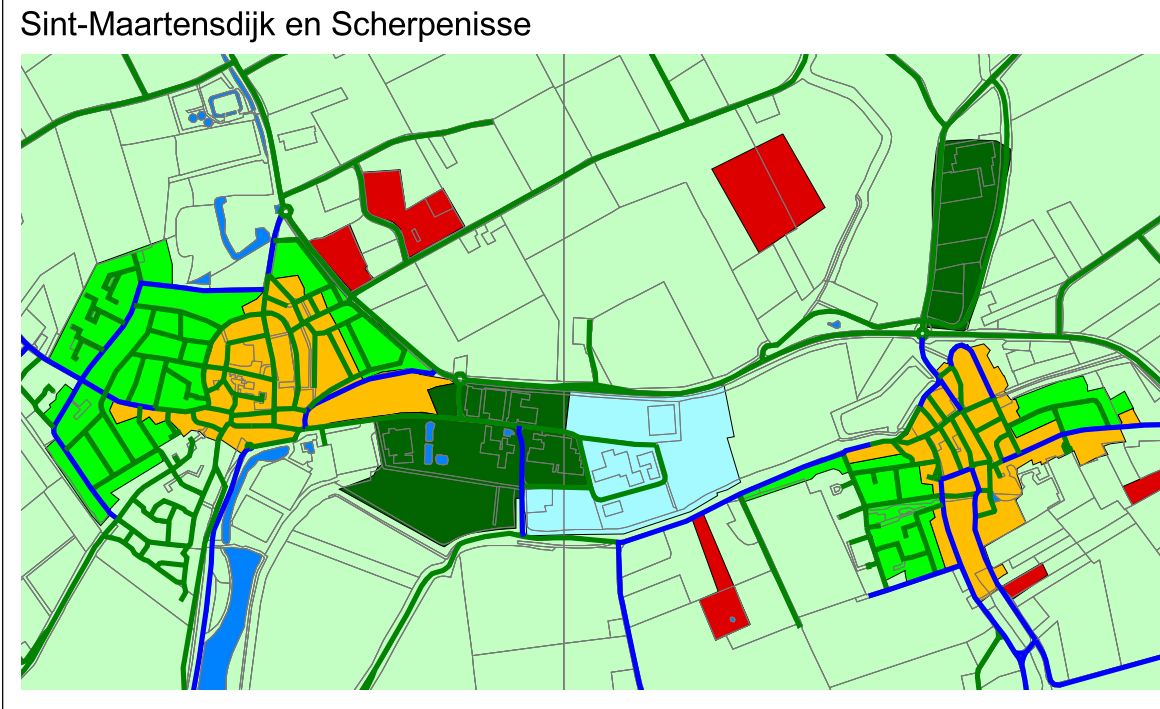
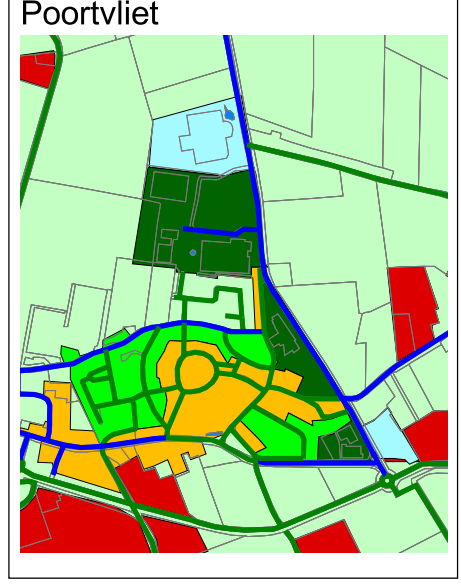
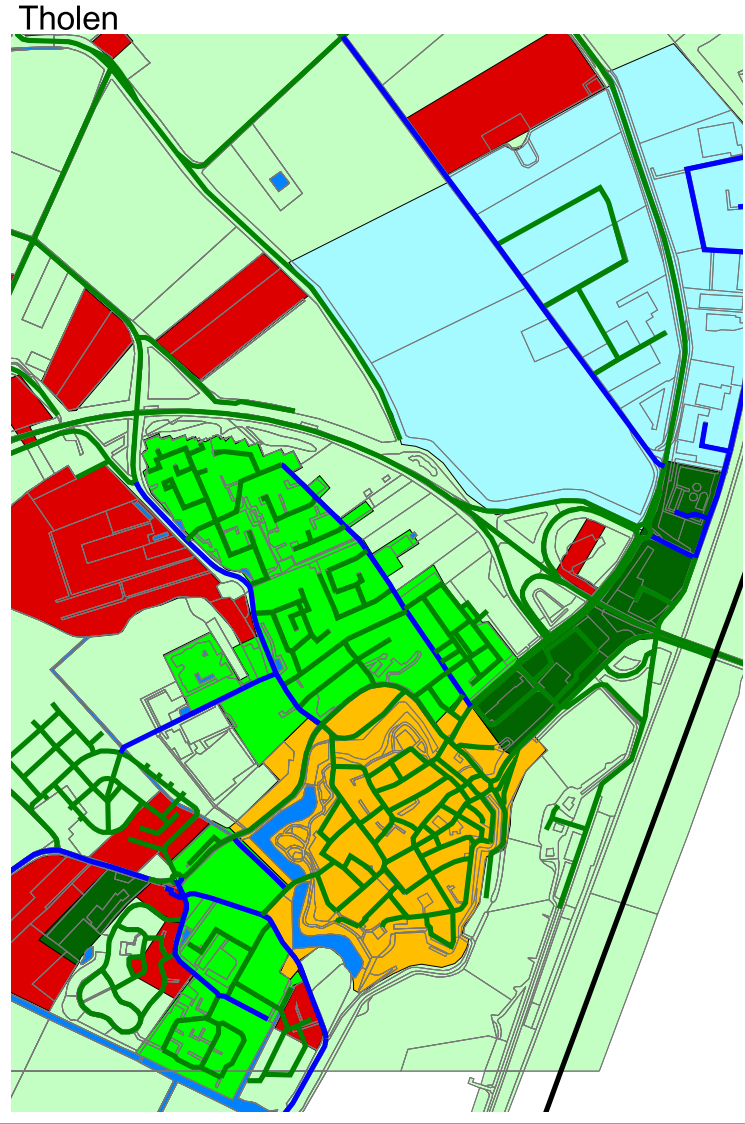


Bodembeheerplan gemeente Tholen

Kaartbijlage 2C: Detail bodemkwaliteitszones bebouwd gebied bovengrond



Legenda

Bodemkwaliteitszones stedelijk gebied

- Oude kern
- Bebouwing uitbreidingen vóór 1980
- Industrierrein vóór 1980
- Industrierrein na 1980

Bodemkwaliteitszones landelijk gebied

- Onverdacht buitengebied
- Oude boomgaarden (<1980)

Bodemkwaliteitszones wegbermen

- Elementwegen
- Overige wegen

Gemeentegrens

Topografie

Water

OPDRACHTGEVER Gemeente Tholen		
PROJECT NR 05.K033	KAARTBIJLAGE 2C	N
TITEL BKK-zones bebouwd gebied bg		
DATUM 8 augustus 2006	GET Karin Reezigt-Struijk	
SCHAAL 1:20.000 (bij A3)	GEZ Daan Langemeijer	
<div style="display: inline-block; vertical-align: middle; margin-left: 10px;"> <p>REGULIERENRING 20 3981 LB BUNNIK TEL 030-6594321 FAX 030-6571792</p> </div>		